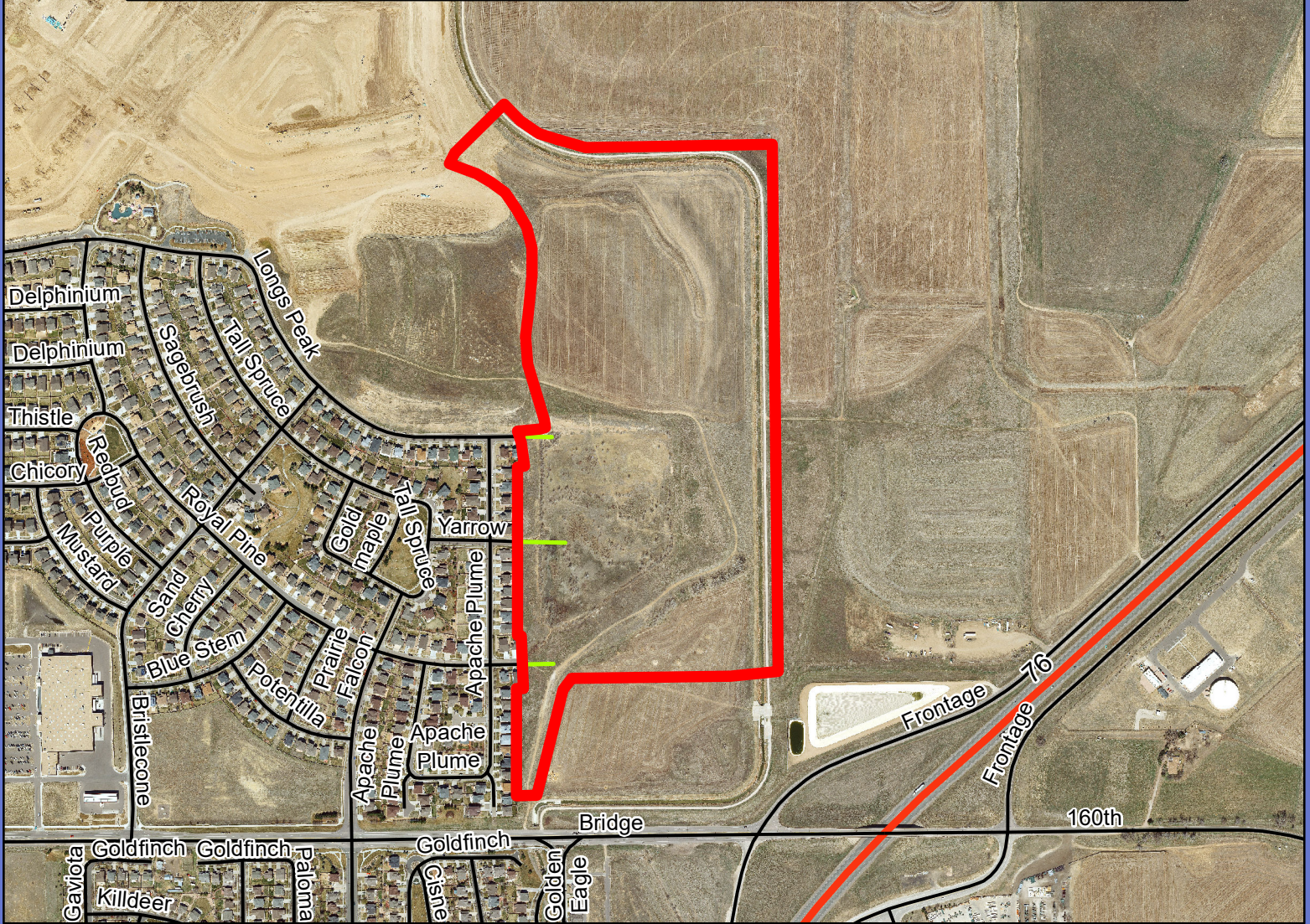
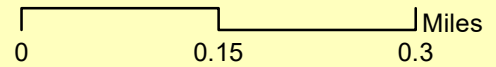


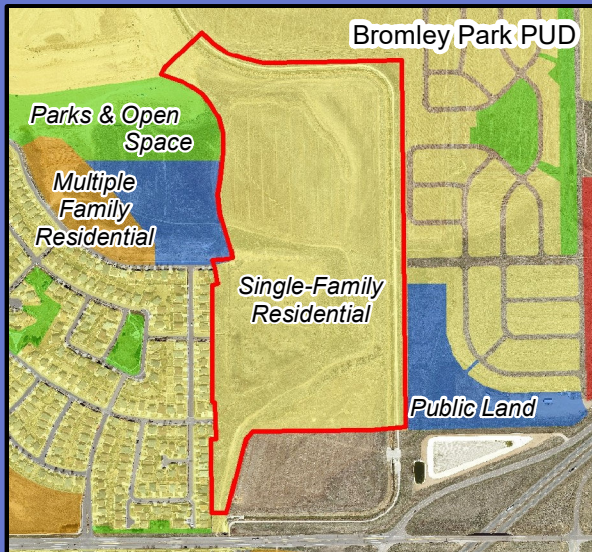
Brighton Crossing Filing No. 2, 6th Amendment  
Plat Amendment



Project: Brighton Crossing Filing No. 2, 6th Amendment (17-00411)  
Applicant: J3 Engineering  
City Staff Representative: Joshua M. Tetzlaff, AICP



## Zone Districts



# Brighton<sup>SM</sup>

The map or digital product created or displayed was compiled from a variety of city, county, state and federal maps, records, and surveys at various scales, accuracy, time lines, and completeness. The City of Brighton has made every effort to insure the accuracy of the map or digital product; however, due to the matters beyond its control, the City does not guarantee the accuracy of the map or digital product and assumes no liability for use, reliance or misuse of the map or digital product. The City of Brighton shall not be held liable for any direct or indirect damage, loss, or liability as a result of using these maps or products. For more information about the digital map and GIS data please contact the City of Brighton's GIS Division.

## Future Land-Use

