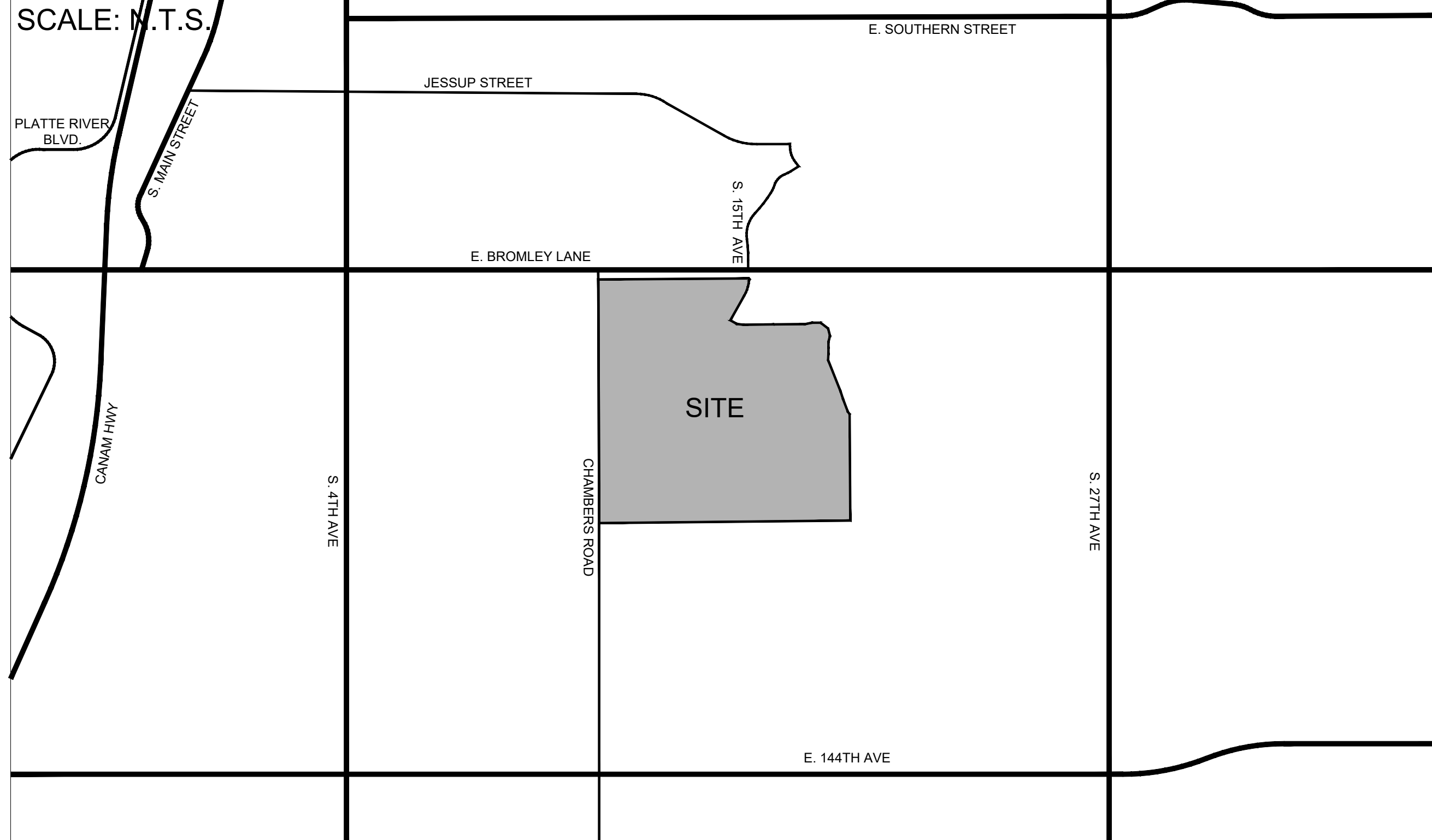


ZONING MAP AMENDMENT

BROMLEY FARMS

VICINITY MAP

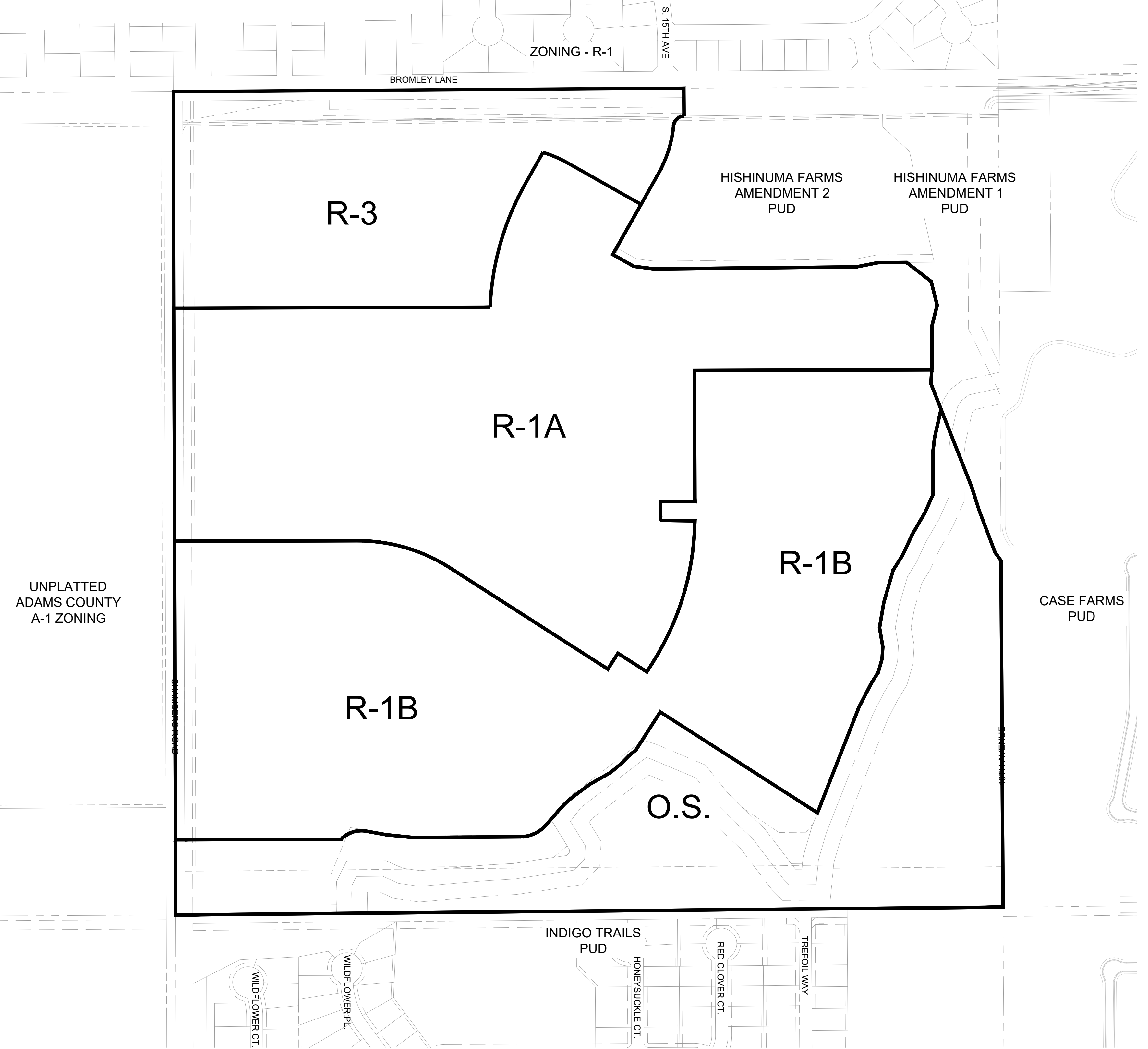
SCALE: N.T.S.



PROPERTY DESCRIPTION - OVERALL
 TRACTS A, C, D, E, F, H, I, K, O AND Q,
 TRACTS L, M, N AND P, BLOCK 1,
 TRACTS L, M, N AND P, BLOCK 2,
 TRACTS L AND P, BLOCK 3,
 TRACT P, BLOCK 4,
 BROMLEY FARMS, CITY OF BRIGHTON, COUNTY OF ADAMS, STATE OF COLORADO

TOGETHER WITH VACATED STREETS PER CITY ORDINANCE NO. 2118 RECORDED UNDER RECEPTION NO. 201200007120 IN THE RECORDS OF THE ADAMS COUNTY CLERK AND RECORDER.

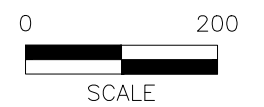
*SEE SHEET ZA.2 FOR FULL LEGAL DESCRIPTIONS FOR EACH PARCEL NOTED.



UNPLATTED
 ADAMS COUNTY
 A-1 ZONING

CASE FARMS
 PUD

CITY APPROVAL:



NOT FOR CONSTRUCTION
 LAND USE REVIEW FILE NO: CITY FILE NUMBER

DRAWN BY: JAG	JOB DATE: 12/06/2022	BAR IS ONE INCH ON OFFICIAL DRAWINGS.
APPROVED: PLS	JOB NUMBER: 200541	0 1"
CAD DATE: 1/9/2023		IF NOT ONE INCH, ADJUST SCALE ACCORDINGLY.
CAD FILE: J:\2022\220181\CAD\Drawings\CZoning-Map-Amendment\Zoning-Amendment		

NO.	DATE	BY	REVISION DESCRIPTION



HR GREEN - COLORADO SPRINGS
 7222 COMMERCE CENTER DR SUITE 220
 COLORADO SPRINGS CO 80919
 PHONE: 719.300.4140 TOLL FREE: 800.728.7805
 FAX: 844.273.1057 | HRGreen.com

BROMLEY FARMS
 PRIVATEER BROMLEY LLC
 BRIGHTON, COLORADO

ZONING MAP AMENDMENT
 ZONING MAP AMENDMENT FOR BROMLEY FARMS

SHEET
 ZA.1
 1
 OF 1

